


SANDY OAKS – APPROXIMATE AREA  
 1,528.02 ACRES  
 2.39 SQ. MILES

THIS DOCUMENT WAS PREPARED UNDER 22 TAC 663.21. DOES NOT REFLECT THE RESULTS OF AN ON GROUND SURVEY, AND IS NOT TO BE USED TO CONVEY OR ESTABLISH INTERESTS IN REAL PROPERTY EXCEPT THOSE RIGHTS AND INTERESTS IMPLIED OR ESTABLISHED BY THE CREATION OR RECONFIGURATION OF THE BOUNDARY OF THE POLITICAL SUBDIVISION FOR WHICH IT WAS PREPARED.


CITY OF SAN ANTONIO  
 SANDY OAKS

- LEGEND**
- SANDY OAKS
  - BCAD PARCELS
  - PARCEL NUMBERS
  - ROAD
  - STREET NAMES

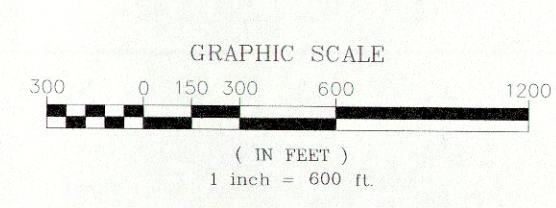


*Amil M. Baker, Jr.*  
 AMIL M. BAKER JR.  
 PROFESSIONAL SURVEYOR

DRAWN: MAY 28, 2014  
 PROJECT NO.: 12-033 SANDY OAKS  
 DWG No.: N/DRAW 2012/12-033 SANDY OAKS/DWG



PH. (830) 833-2250  
 FAX. (830) 833-2257  
 2250 US 281 N.  
 BLANCO TX, 78606-5356



THIS DRAWING IS THE PROPERTY OF BAKER SURVEYING AND SHALL NOT BE USED FOR ANY PURPOSE WITHOUT THE WRITTEN CONSENT OF AN AUTHORIZED AGENT OF BAKER SURVEYING. BAKER SURVEYING ACCEPTS NO RESPONSIBILITY FOR THE USE OF THIS DRAWING FOR ANY PURPOSE AFTER SIX MONTHS FROM THE DATE INDICATED ON THIS DRAWING. ALL RIGHTS RESERVED. COPYRIGHT 2014, BAKER SURVEYING, INC. ©